

City of Manteca Final Map Presentation

December 7, 2021

Doug Yoakam, Consultant
National Demographics Corporation

District Formation Process

Step	Description
Census Data Release August 16, 2021	Census Bureau releases official 2020 Census population data.
California Data Release September 20 & 27, 2021	California Statewide Database releases California's official 'prisoner-adjusted' 2020 redistricting data.
First Pre-draft hearing October 5, 2021	First Public Hearing to discuss redistricting process and answer questions from the public.
Public Workshop October 9, 2021 10:00 a.m.	First public workshop to demonstrate mapping tools and answer questions from the public.
Second Pre-draft hearing October 19, 2021	Second Public Hearing to hear from the public regarding neighborhoods and Communities of Interest.

District Formation Process

Step	Description
Public Workshop October 23, 2021 2:00 p.m.	Second public workshop to demonstrate mapping tools and answer questions from the public.
Virtual Public Workshop November 6, 2021 10:00 a.m.	Review of timeline, rules and laws , and a virtual demonstration of public mapping tools.
Deadline for map submission November 12, 2021	Deadline for public to submit maps. In order to process for November 23 rd hearing.
First post-draft-map hearing November 23, 2021	First Public Hearing to discuss and revise the draft maps and to discuss the election sequence.
Deadline for map submission November 29, 2021	Deadline for public to submit maps. In order to process for December 7 th hearing.
Second post-draft –map hearing & map adoption December 7, 2021	Public and Council deliberation on Map options. Council vote on preferred map.

Districting Rules and Goals

1. Federal Laws

Equal Population
Federal Voting Rights Act
No Racial Gerrymandering



2. California Criteria for Cities

1. **Geographically contiguous**
2. **Undivided neighborhoods and “communities of interest”**
(Socio-economic geographic areas that should be kept together)
3. **Easily identifiable boundaries**
4. **Compact**
(Do not bypass one group of people to get to a more distant group of people)

Prohibited: “Shall not favor or discriminate against a political party.”

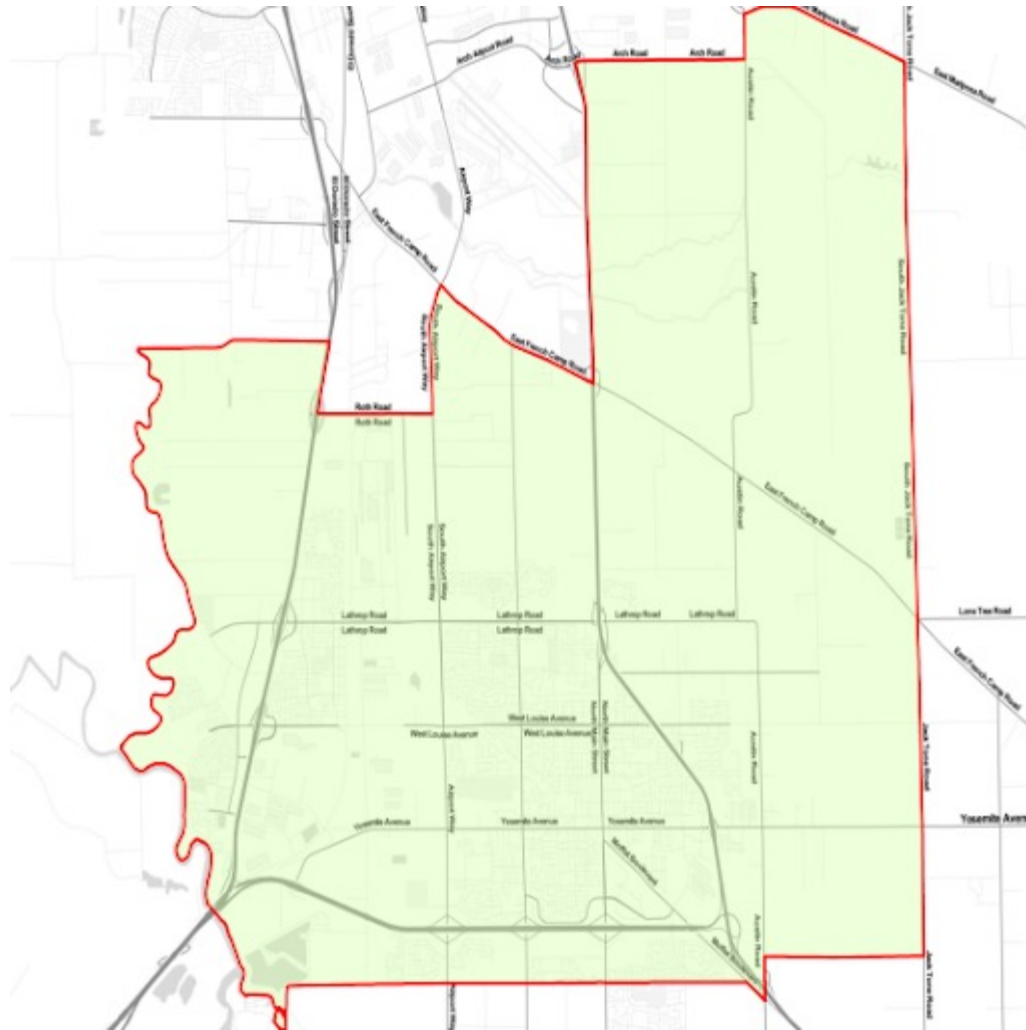
3. Other Traditional Districting/Redistricting Principles

Respect voters’ choices / continuity in office
Future population growth

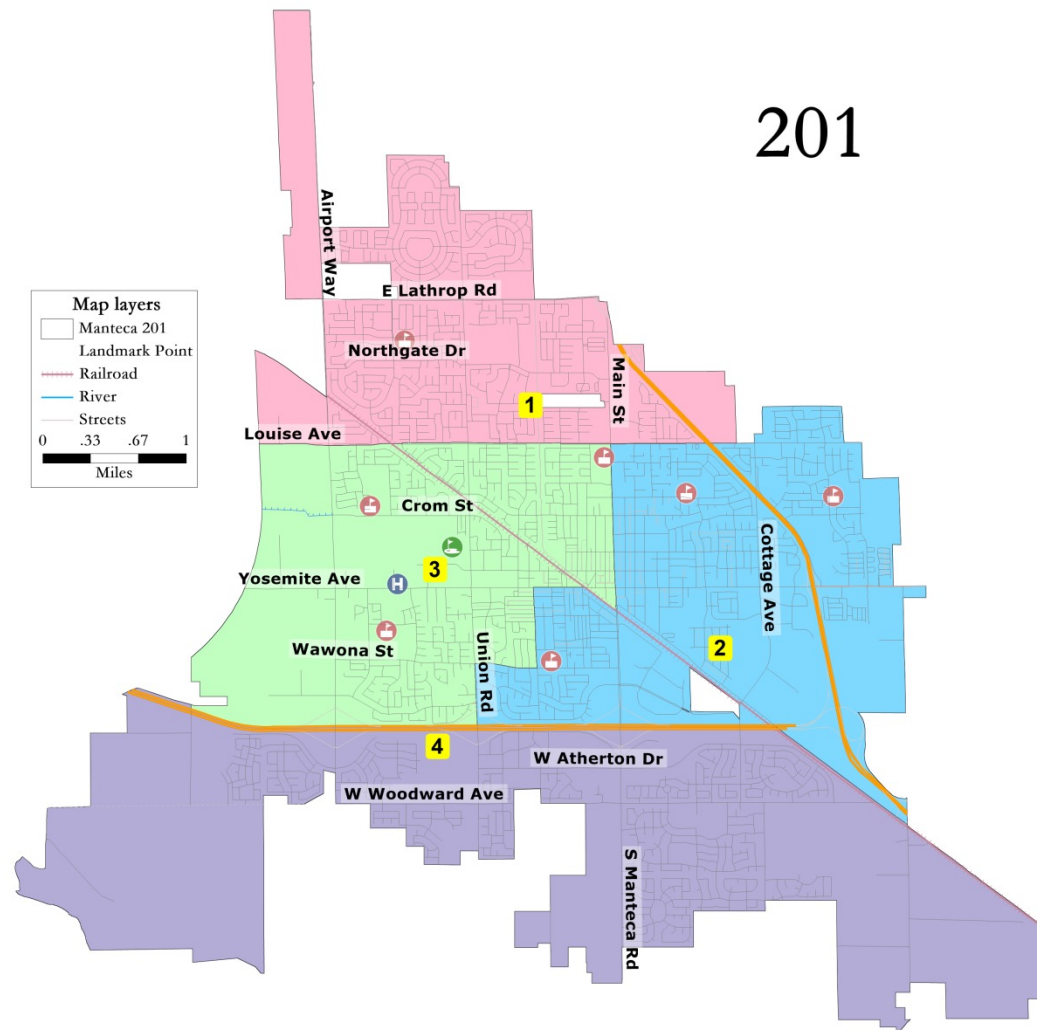
Manteca 2020 Census

2020 Census	Total Population	83,700
Total Pop.	Hispanic/Latino	41%
	NH White	35%
	NH Black	5%
	NH Asian/Pac.Isl.	17%
	NH Native Amer.	2%
Citizen Voting Age Pop (ACS)	Total	52,738
	Hisp	32%
	NH White	49%
	NH Black	6%
	Asian/Pac.Isl.	12%
	Native Amer.	1%

Public Map



NDC Draft Map 201

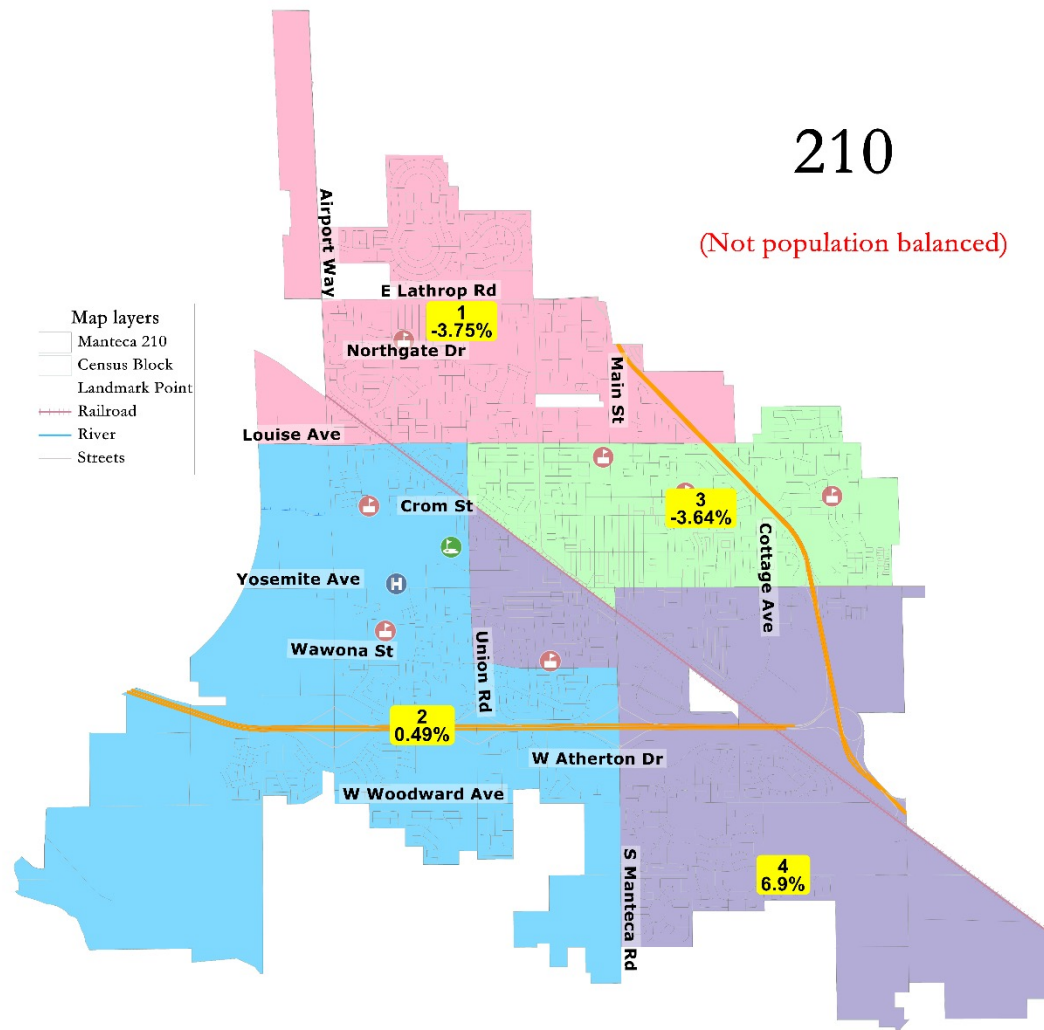


©2021 CALIPER

Map 201 Demographics

Manteca 201						
District		1	2	3	4	Total
	Total Pop	20,140	21,503	20,983	21,074	83,700
	Deviation from ideal	-785	578	58	149	1,363
	% Deviation	-3.75%	2.76%	0.28%	0.71%	6.51%
Total Pop	% Hisp	37.6%	47%	46%	31%	41%
	% NH White	43%	35%	34%	27%	35%
	% NH Black	4%	5%	4%	7%	5%
	% Asian-American	11%	9%	11%	31%	15%
Citizen Voting Age Pop	Total	13,743	14,352	13,808	10,836	52,738
	% Hisp	27%	36%	36%	26%	32%
	% NH White	55%	54%	49%	36%	49%
	% NH Black	8%	4%	4%	8%	6%
	% Asian/Pac.Isl.	8%	5%	9%	26%	11%

Public Map 210

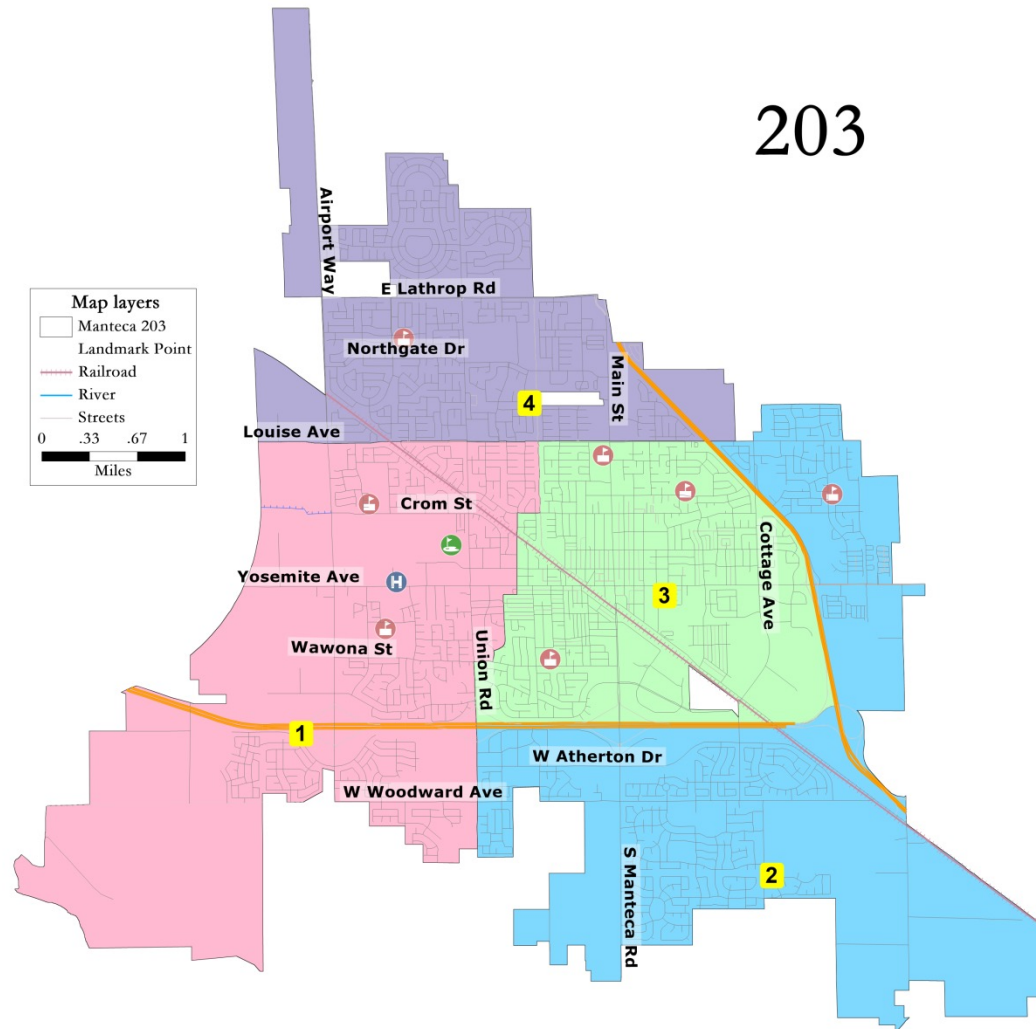


©2021 CALIPER

Public Map 210 Demographics

Manteca 210						
District		1	2	3	4	Total
	Total Pop	20,140	21,027	20,164	22,369	83,700
	Deviation from ideal	-785	102	-761	1,444	2,229
	% Deviation	-3.75%	0.49%	-3.64%	6.90%	10.65%
Total Pop	% Hisp	37.6%	37%	47%	41%	41%
	% NH White	43%	31%	34%	31%	35%
	% NH Black	4%	6%	4%	6%	5%
	% Asian-American	11%	22%	9%	19%	15%

NDC Draft Map 203



Map 203 Demographics

Manteca 203						
District		1	2	3	4	Total
	Total Pop	21,516	21,145	20,899	20,140	83,700
	Deviation from ideal	591	220	-26	-785	1,376
	% Deviation	2.82%	1.05%	-0.12%	-3.75%	6.58%
Total Pop	% Hisp	39.2%	32%	53%	38%	41%
	% NH White	31%	31%	33%	43%	35%
	% NH Black	5%	7%	4%	4%	5%
	% Asian-American	20%	25%	6%	11%	15%
Citizen Voting Age Pop	Total	13,909	11,678	13,408	13,743	52,738
	% Hisp	31%	27%	41%	27%	32%
	% NH White	45%	48%	50%	55%	49%
	% NH Black	5%	7%	3%	8%	6%
	% Asian/Pac.Isl.	17%	16%	4%	8%	11%

Share Your Thoughts

Website

Districtingmanteca.org

Phone

209-456-8017

Email

districtingmanteca@mantecagov.com